







Zoning Districts


-  Surrounding Parcels
-  Central Historic
-  Gateway Corridor
-  General Residential
-  Historic Residential
-  Rural Residential

Town of Waverly Zoning Map

This map is produced for the sole use of the Town of Waverly, AL by the Lee Russell Council of Governments.

2026

Coordinate System: NAD 1983 StatePlane Alabama East FIPS 0101 (US Feet)



Randy Currow
Mayor

3/24/2026
Date

Dennis
Planning Commission Chairman

3/24/2026
Date